








Figure 1: Map of Drill Project Locations

Legend

-  Moss Claim Boundary
-  Third Party Patented Claims
-  Northern Vertex Patented Claims
-  Surface Rock Chip/Channel Samples
-  Faults/Fractures
-  Epithermal Veins
-  Drilling Areas – This News Release

