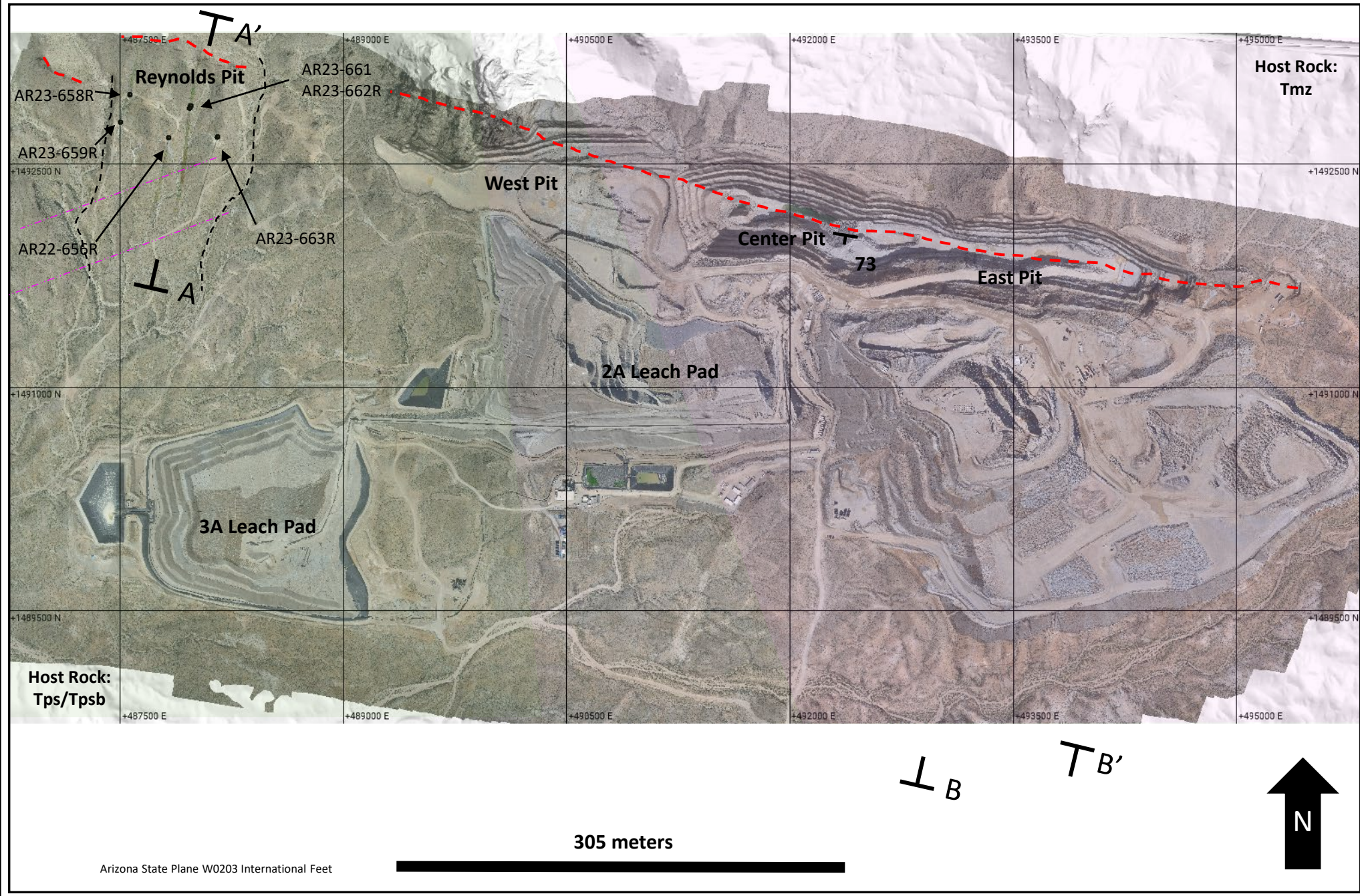






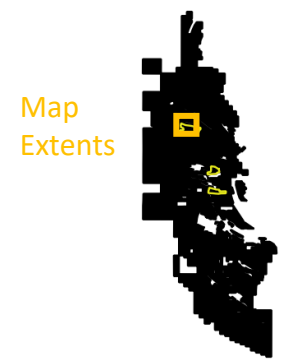


**Figure 1: Collar Location Map**



- Legend**
-  Approximate Moss Vein Surface Trend Prior to Mine Development
  -  Approximate Fault trace
  -  Reverse Circulation Drill Collar
  -  Peach Springs Tuff (Tps/Tpsb)
  -  Moss Monzonite (Tmz)
  -  North dipping vein and stockworks structure



Arizona State Plane W0203 International Feet