








LEGEND

-  2019 Drill hole with results announced in this press release
-  Previously announced drill hole with results
-  2016 RC Drill hole
-  Interpreted quartz vein
-  Historical dump
-  Drill hole name and downhole intercept
-  Fault

MAKO MINING CORP.

**SCHEMATIC CROSS SECTION
WEST PIT AREA**

**San Albino - Murra Property
Nueva Segovia, Nicaragua**

Projection: UTM WGS84, Zone 16N

Author:	Drawn by: Emir Zeledon
Date : October 16, 2019	Scale: 1 : 2,500