











LEGEND

	Drill hole with results announced in this press release		Drill hole name and intercept announced in this press release		Drill hole with Void intercept
	Drill hole with results previously announced		Interpreted quartz vein		LC20-EP142
	Drill hole intercept with results pending		Assumed quartz vein		Fault
	Projected drill hole				

MAKO MINING CORP.

**SCHEMATIC CROSS SECTION
LAS CONCHITAS
DRILLING PROGRAM**

**San Albino Murra Concession
Nueva Segovia, Nicaragua**
Projection: UTM WGS84, Zone 16N

Author: Gessner Grillo R.	Date: August 27, 2020
Drawn by: Emir Zeledon	Scale: 1 : 1,500